














Save trees. Go green!Download Google Maps on your phone at google.com/gmm

A University of California - Riverside
900 university ave, Riverside, CA 92521 - (951) 827-1012

- | | | |
|--|---|-----------------------------|
| | 1. Head south | go 0.2 mi
total 0.2 mi |
|  | 2. Turn left toward N Campus Dr | go 269 ft
total 0.3 mi |
|  | 3. Turn right at N Campus Dr | go 489 ft
total 0.4 mi |
|  | 4. Take the 1st left onto Big Springs Rd
About 1 min | go 0.4 mi
total 0.8 mi |
|  | 5. Turn right at Watkins Dr
About 3 mins | go 1.3 mi
total 2.1 mi |
|  | 6. Turn left to merge onto I-215 S
About 2 mins | go 1.3 mi
total 3.4 mi |
|  | 7. Slight left at CA-60 E/Moreno Valley Fwy
About 19 mins | go 17.9 mi
total 21.4 mi |
|  | 8. Take the ramp onto I-10 E
About 1 hour 10 mins | go 73.8 mi
total 95.2 mi |
|  | 9. Take exit 168 for Cottonwood Springs Rd toward Mecca Tewntynine Palms | go 0.3 mi
total 95.5 mi |
|  | 10. Turn left at Cottonwood Spring Rd
About 10 mins | go 5.2 mi
total 101 mi |
| | 11. Continue onto El Dorado Mine Rd/Pinto Basin Rd
Continue to follow El Dorado Mine Rd
About 3 mins | go 1.7 mi
total 102 mi |
|  | 12. Turn right
About 2 mins | go 0.7 mi
total 103 mi |
|  | 13. Turn left | go 0.2 mi
total 103 mi |
|  | 14. Turn right | go 92 ft
total 103 mi |
|  | 15. Take the 1st left
Destination will be on the left | go 364 ft
total 103 mi |

B Cottonwood Campground
Chuckwalla, CA

11/4/2010

University of California - Riverside to Co...

conditions to differ from the map results, and you should plan your route accordingly. You must obey all signs or notices regarding your route.

Map data ©2010 Google

Directions weren't right? Please find your route on maps.google.com and click "Report a problem" at the bottom left.